



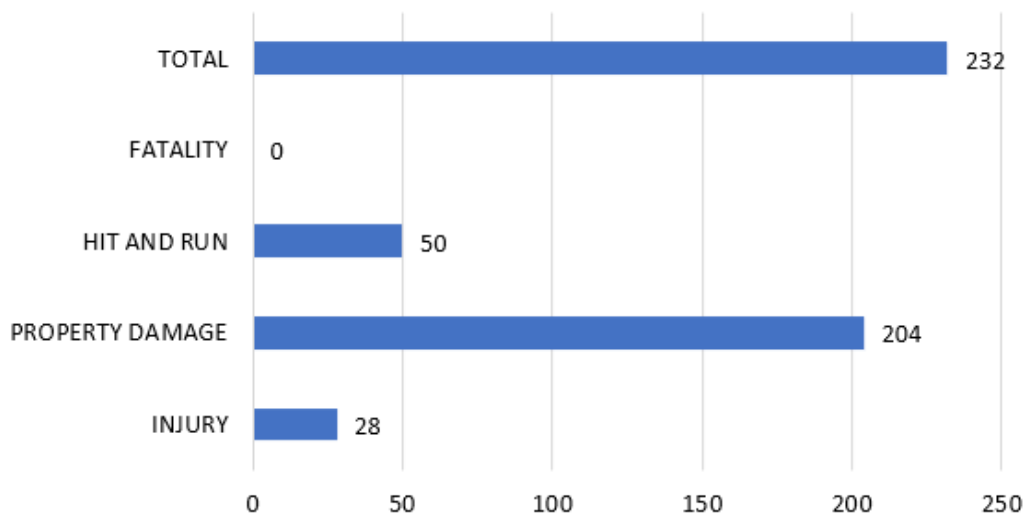
Green Bay Police Department

MAY 2022

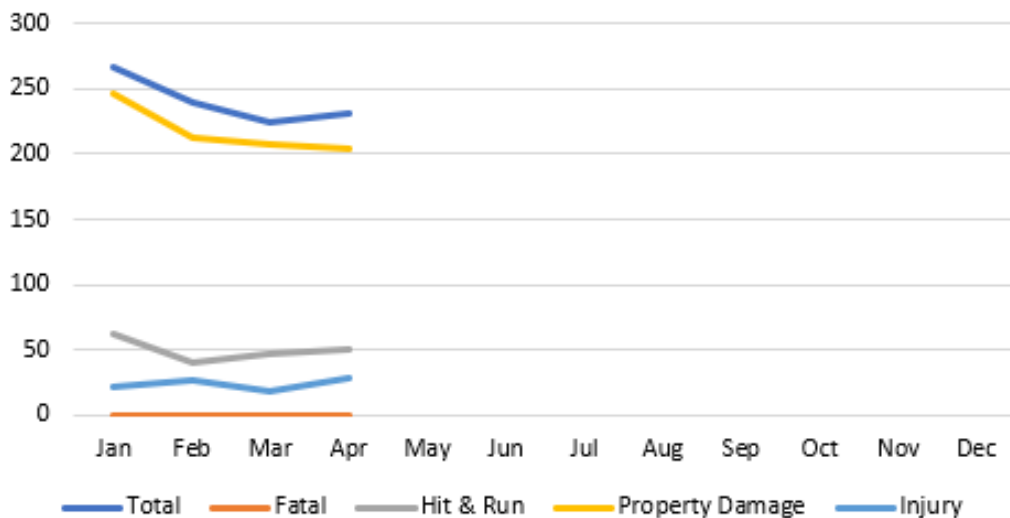
Traffic Safety Plan

Traffic complaints are the #1 complaint made to the Green Bay Police Department and City Alderpersons. The police department is committed to safe travels for motorists, pedestrians and bicyclists. With a goal of reducing traffic crashes, property damage, injury and death on Green Bay’s roadways, the police department will use a data driven approach for traffic enforcement. Data analytics from crash data, citizens complaints and speed boards will be used to identify traffic emphasis areas. Each month’s report will be posted on the police department’s website and will be presented at each months Traffic, Bicycle and Pedestrian Commission meetings.

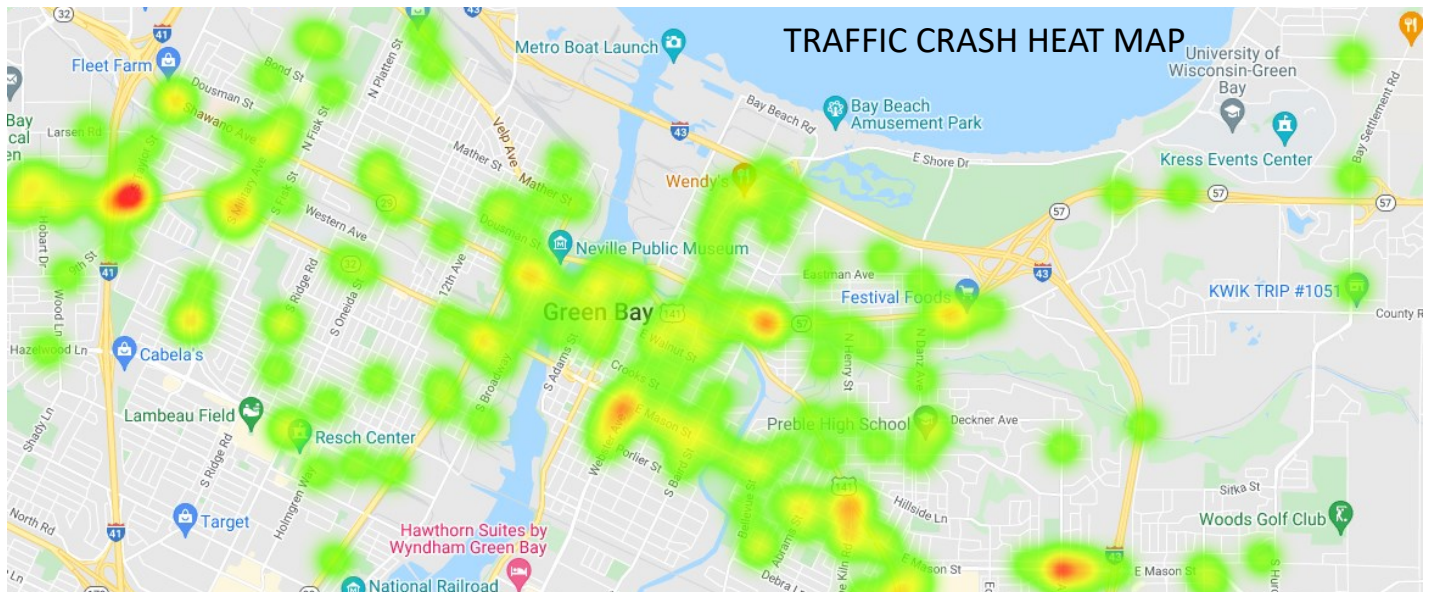
APRIL 2022 CRASH DATA



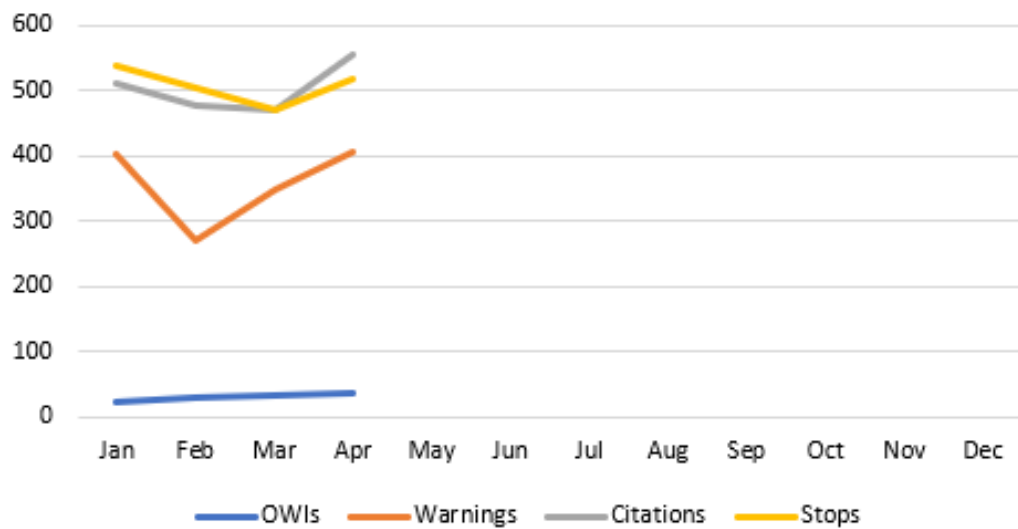
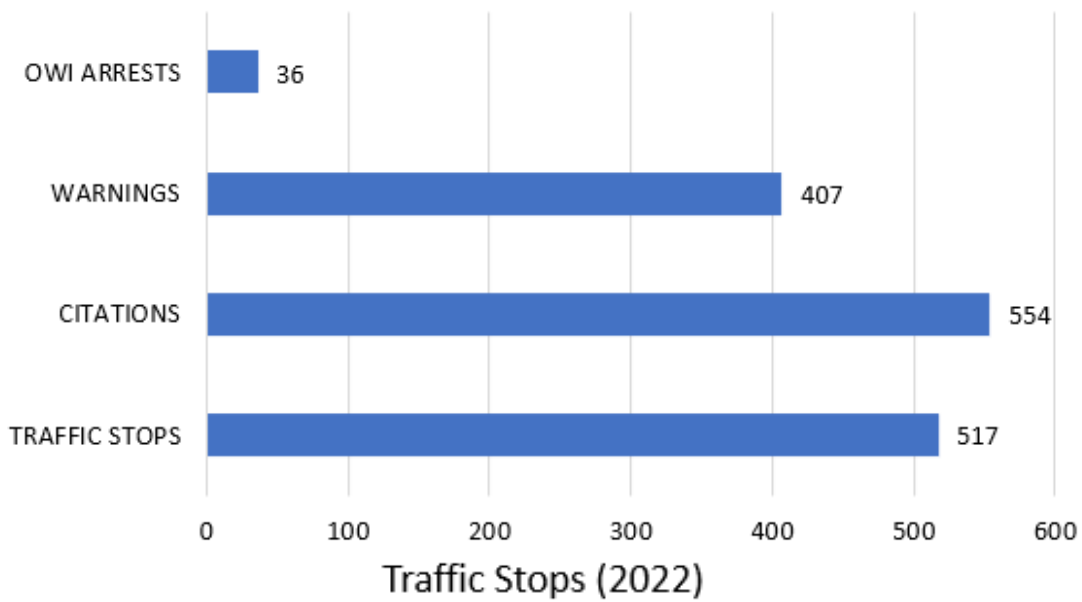
Crashes (2022)



GREEN BAY POLICE DEPARTMENT TRAFFIC SAFETY PLAN



APRIL 2022 TRAFFIC STOPS



GREEN BAY POLICE DEPARTMENT TRAFFIC SAFETY PLAN

UPCOMING TRAFFIC TASK FORCE DEPLOYMENTS

- * BROWN COUNTY OWI TASK FORCE— MAY 27TH, 28TH & 29TH
- * CLICK IT OR TICKET SEATBELT ENFORCEMENT— MAY 6TH, 10TH & 25TH
- * LOCAL ALCOHOL ENFORCEMENT—MAY 13TH, 14TH, 20TH & 21ST

ENFORCEMENT PRIORITY AREAS

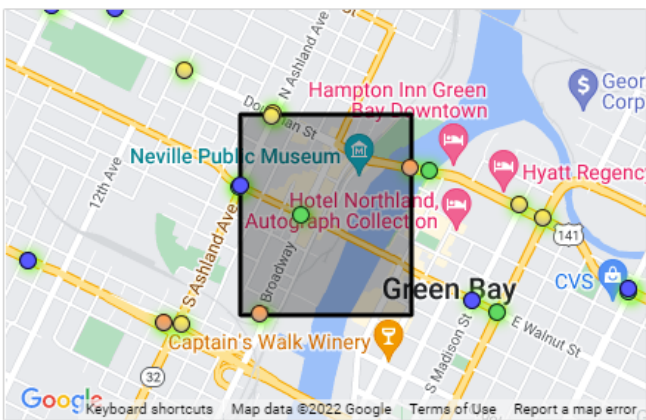


Analysis Area #1: GREEN BAY (C)

Total Crashes: 7

Contributing Factors:

- Impaired (4)
- Motorcycle (3)
- Occp Protection (1)
- Teen Driver (1)
- 65+ Driver (1)



Analysis Area #2: GREEN BAY (C)

Total Crashes: 7

Contributing Factors:

- Bike (2)
- Impaired (2)
- Occp Protection (2)
- 65+ Driver (2)
- Motorcycle (1)
- Speed (1)
- Teen Driver (1)



Analysis Area #3: GREEN BAY (C)

Total Crashes: 6

Contributing Factors:

- Occp Protection (2)
- Impaired (1)
- Motorcycle (1)
- Pedestrian (1)
- Teen Driver (1)

GREEN BAY POLICE DEPARTMENT TRAFFIC SAFETY PLAN

TRAFFIC COMPLAINTS

District	Area	Complaint
A	West Point Rd/ Packerland	Speeding before and after school
A	1300 S Ridge Rd	Speeding/Vehicles passing slower vehicles in school zone
A	Western Av/Fisk St	Loud exhaust
A	Southwest High School	Speeding in school zone
A	Parkwood/Southpoint	Loud vehicle weekdays 0630-0645. Gray Mustang with black stripes
B	200 Block N Maple	Constant speeding
B	Velp Av/Neville	Speeding—0700-0900 weekdays and 10:30pm at night
B	600 11TH AV	Loud music from vehicles—late evenings/night
B	11th/8th St	Speeding—mostly NB during morning and afternoon rush hours
B	800 block Cora St	Reckless driving—silver Ford
C	1200 Smith St	Speeding
C/D	Farlin Park	Speeding after school and during weekends, mostly WB
D	200 block Oak Grove	Speeding/loud vehicle
D	Sussex Rd/ Baywatch Dr	Speeding 0600-0800 around Red Smith School
D	1700 Eastman Av	Speeding
D	Schoen/ Lost La	Speed -cars trying to avoid lights at Lime Kiln/Main and Lime Kiln/Mason
D	John St/Louise St	Speeding, cars not stopping for stop signs near park
D	Deckner AV/Huth St	Speeding, day & afternoon
D	S Danz/Newberry Av	Speeding/distracted driver—blue Durango most days around 0930
D	2300 Pecan St	Reckless driver, runs stop signs and drifts corners
D	Huron Rd/Yeager Dr	Speeding/racing—weekdays 1930-2300
D	Eastshore Dr	Speeding—all hours

Speed Board Data

Location	Average vehicles per hour	Compliant (speed limit)	Low Risk (1-9 over)	Medium Risk (10-19 over)	High Risk (20+ over)
200 N Taylor St NB	84	6	74	3	0
800 block Mather St WB	60	11	48	1	0
200 block N Maple Av NB	4	1	3	0	0
Oneida/Hickory Hill SB	45	12	32	1	0
Alpine/Canyon Bluff	84	6	70	8	0