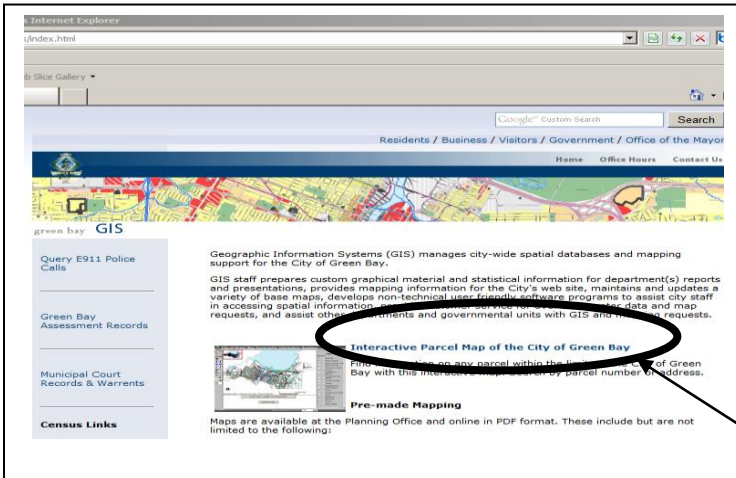
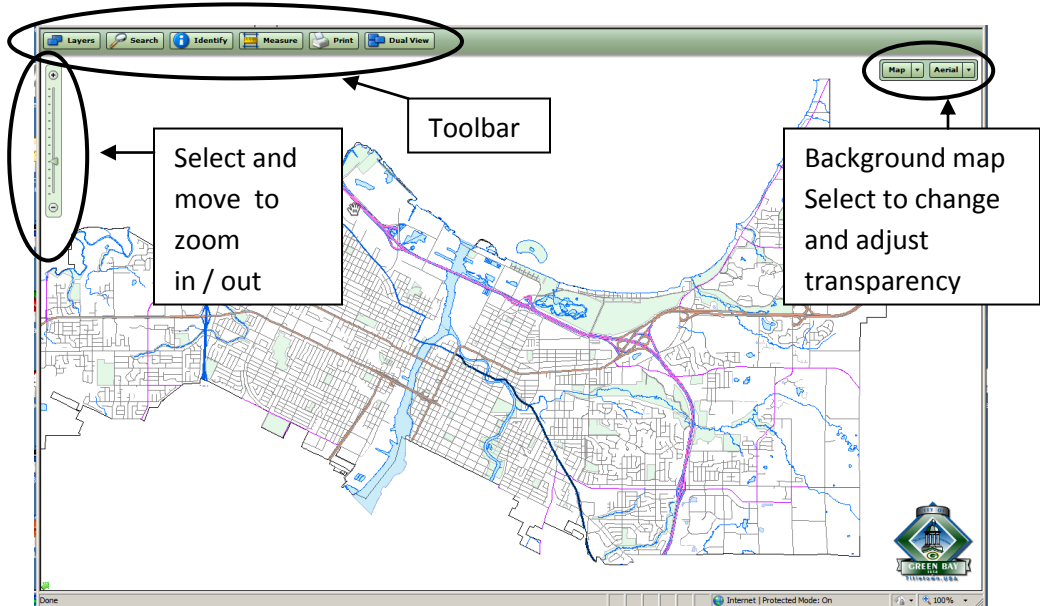


1. Select "OPEN FULL SCREEN" or select this hyperlink: <http://gis.ci.green-bay.wi.us/parcels>



Select the City of Green Bay Map on the City GIS Web page

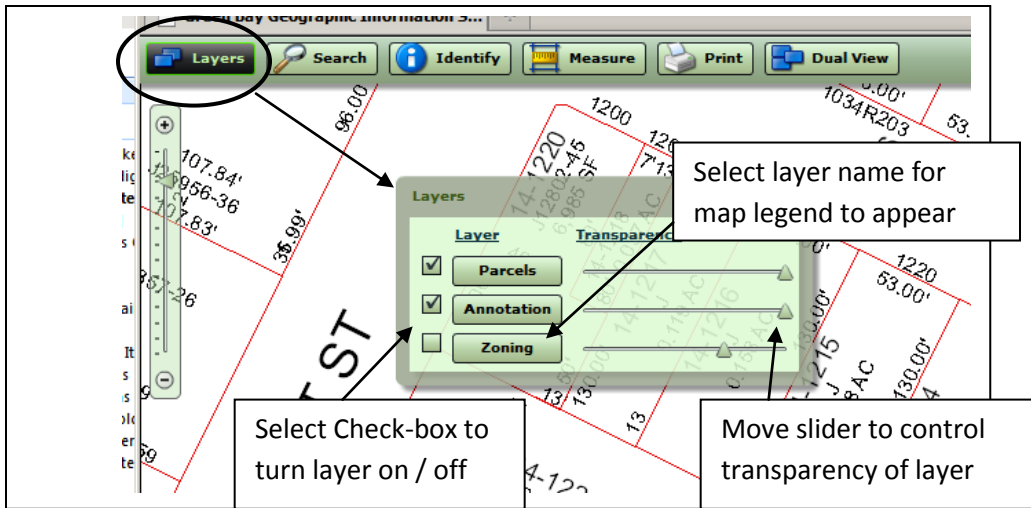
2. Interactive map will appear.



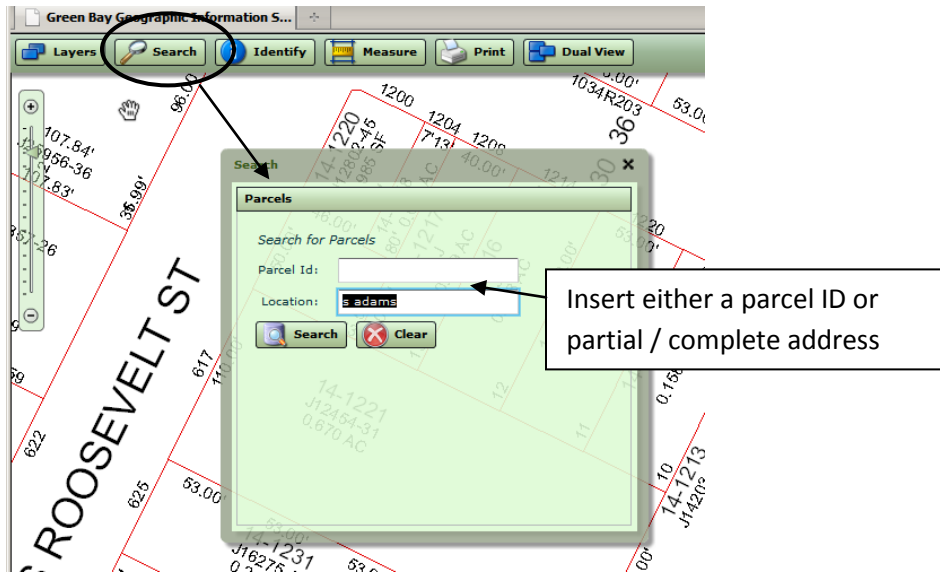
- To move around on the map.
- Left mouse button will pan map
- Scroll wheel to zoom in/out
- Shift + left mouse button – draw box on screen to zoom to area
- Ctrl + Shift + left mouse button – draw box on screen to zoom out

3. Toolbar

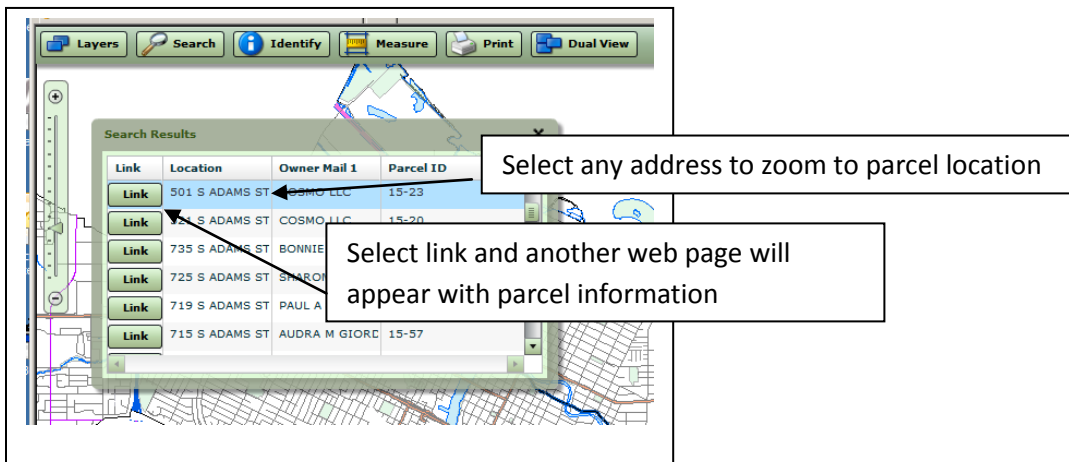
Layers



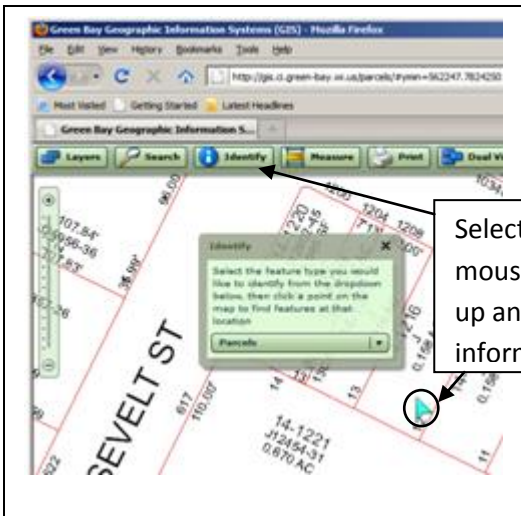
Search



Search Results




Identify



Selecting identify and clicking the mouse on a parcel on the map will pop up another web page with parcel information

Search Again



Owner(s): COSMO LLC , C/O JOHN F BUTZ
 Mail: PO BOX 12115
 GREEN BAY WI 54307-2115

Location: 501 S ADAMS ST
 Parcel: 15-23

Click the links below for a closer look:
[Green Bay Parcel Map](#)
[Google Streetview](#)
[MS Virtual Earth](#)
[Dual View Map](#)

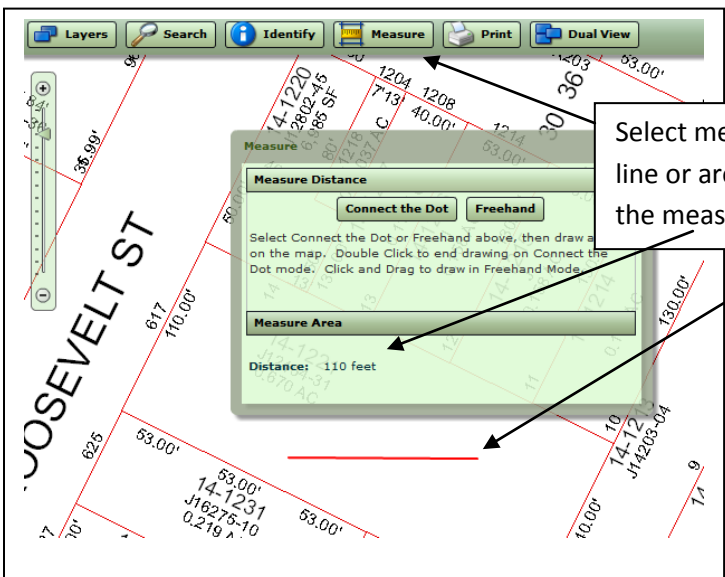
Click: Access to Reveal Information and Disclaimer...

Commercial Neighborhood Government

Business:
 Location: 501 S ADAMS ST
 Parcel: 15-23
 Zoning: D1 [Zoning Ordinance map](#)
 Floodplain(s): [map](#)

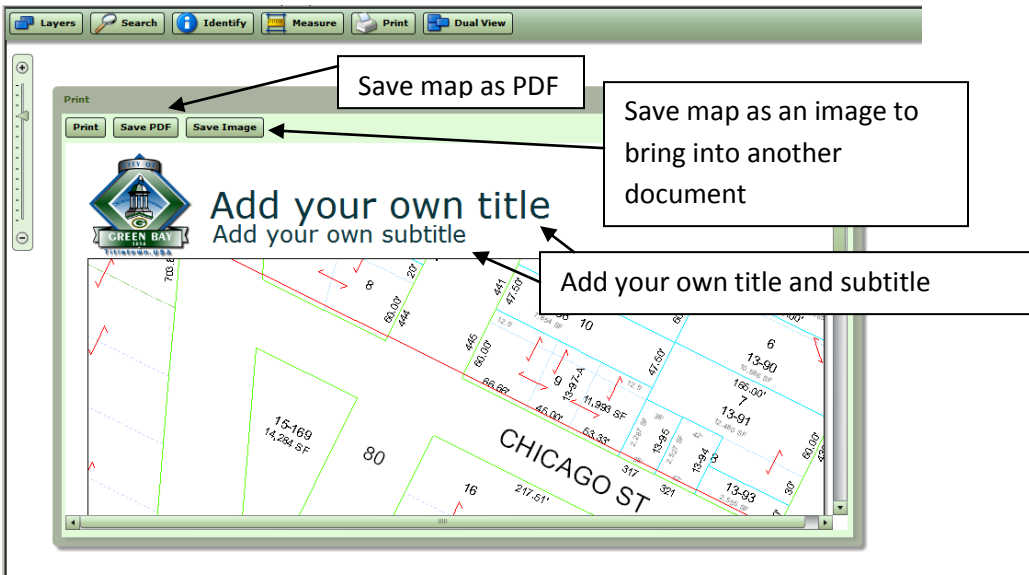
Neighborhood:
 Land Sq ft: 57963 Sq ft.
 Use: Warehouse

Measure



Select measure tool and draw a line or area on the map to get the measurement

Print



Dual View

